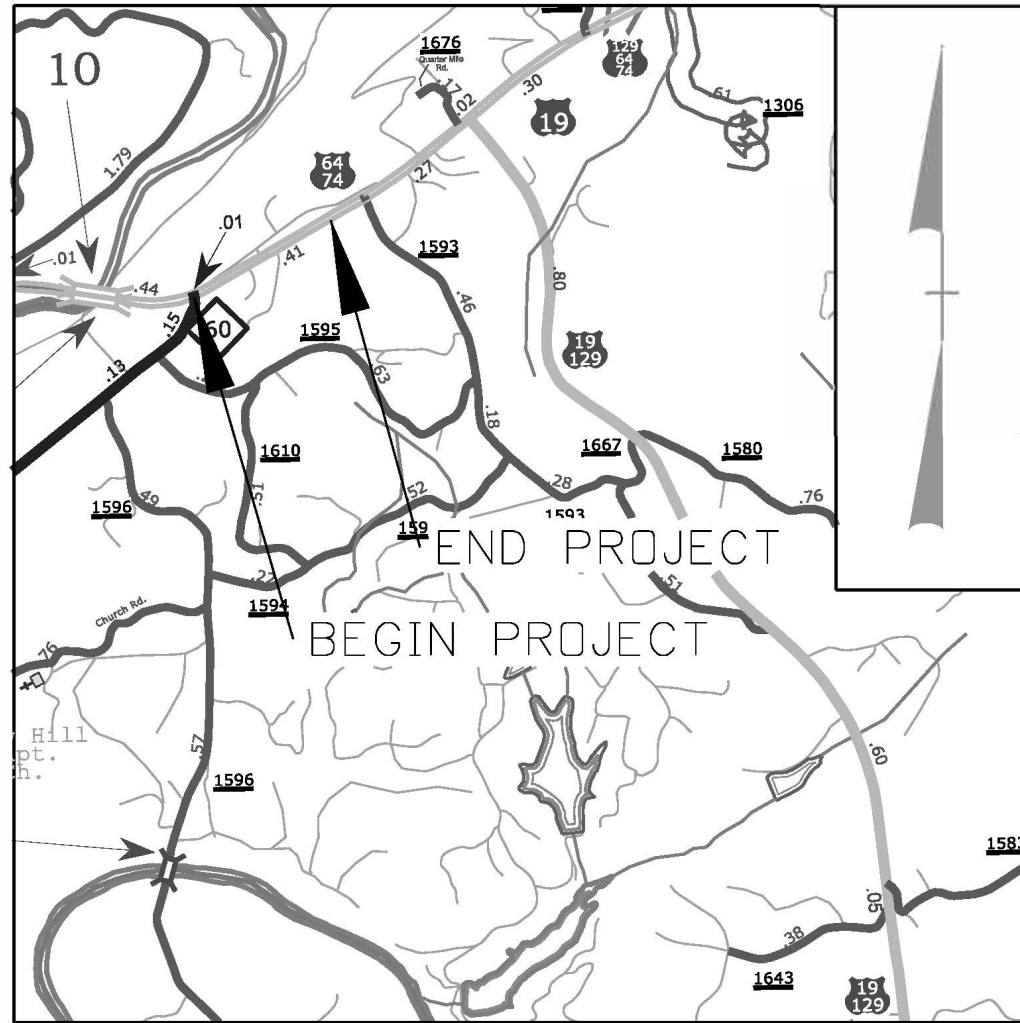


TIP PROJECT: HS-2014X

CONTRACT: DN01062

See Sheet 1A For Index of Sheets



VICINITY MAP (NTS)

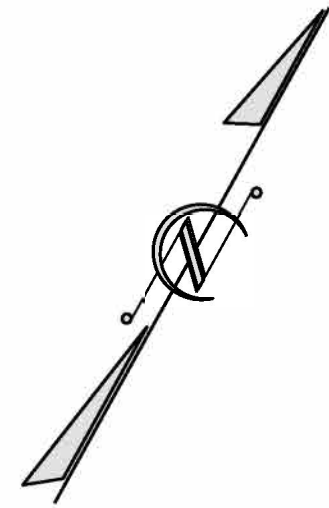
STATE OF NORTH CAROLINA
DIVISION OF HIGHWAYS

CHEROKEE COUNTY

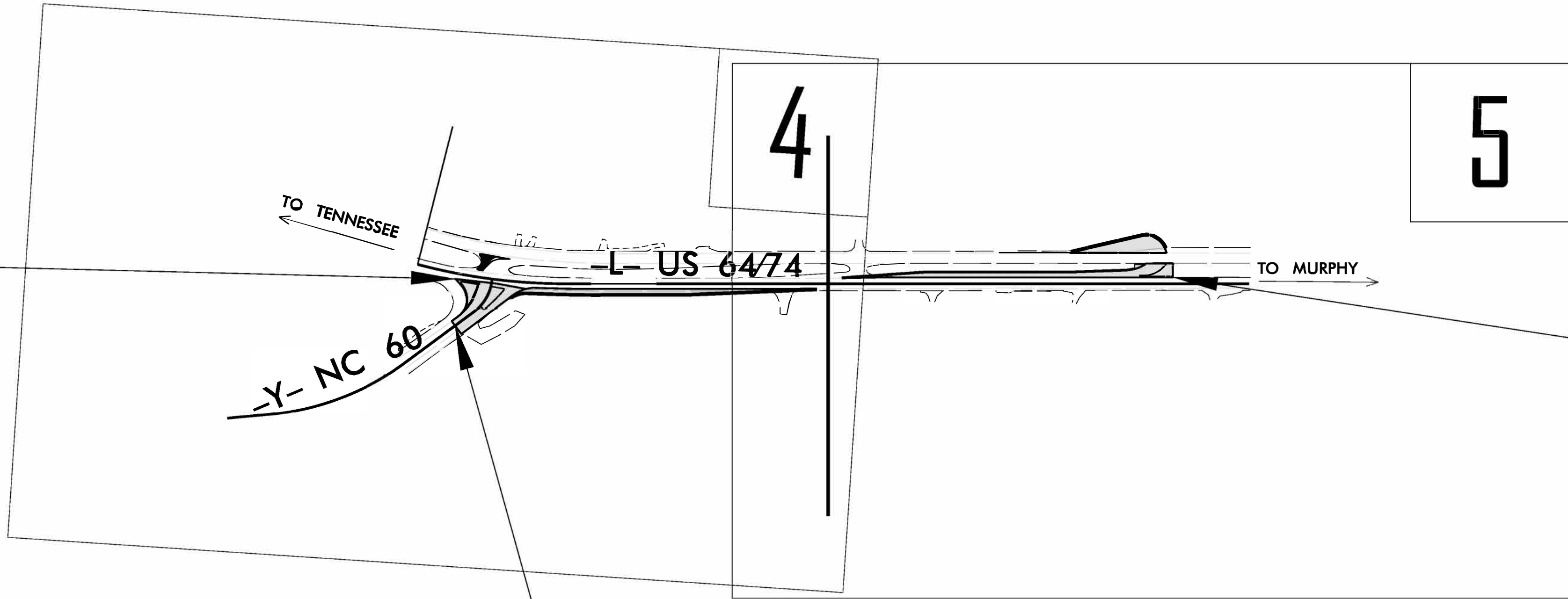
LOCATION: *US HWY 64/74 AT INTERSECTION
WITH NC HWY 60*

TYPE OF WORK: *GRADING, WIDENING, PAVING,
DRAINAGE*

STATE	STATE PROJECT REFERENCE NO.	SHEET NO.	TOTAL SHEETS
N.C.	HS-2014X	11	
STATE PROJ. NO.		F. A. PROJ. NO.	DESCRIPTION
49336.1.25		4933602	PE
49336.3.25		4933602	CONSTRUCTION



BEGIN TIP PROJECT HS-2014X
-L- STA 10+94.58



END TIP PROJECT HS-2014X
-L- STA 27+91.30

BEGIN CONST
-Y- STA 15+94.71

DOCUMENT NOT CONSIDERED FINAL
UNLESS ALL SIGNATURES COMPLETED

GRAPHIC SCALES



PLANS



PROFILE (HORIZONTAL)



PROFILE (VERTICAL)

PROJECT LENGTH

LENGTH OF ROADWAY TIP PROJECT HS-2014X = 0.321 MILES
TOTAL LENGTH OF TIP PROJECT HS-2014X = 0.321 MILES

Prepared in the Office of:

DIVISION OF HIGHWAYS
253 Webster Dr., Sylva NC, 28779

2024 STANDARD SPECIFICATIONS

RIGHT OF WAY DATE:
N/A

LETTING DATE:
SEPTEMBER 9, 2025

JAMES E HOLLINGSWORTH, P.E.
PROJECT ENGINEER

JAMES E HOLLINGSWORTH, P.E.
PROJECT DESIGN ENGINEER

HYDRAULICS ENGINEER

DocuSigned by:
James Hollingsworth

P.E.

SIGNATURE:

ROADWAY DESIGN ENGINEER

DocuSigned by:
James Hollingsworth

P.E.

SIGNATURE:

